

**The Great Grid Upgrade**

Sea Link

# Sea Link

**Volume 2: Plans and Drawings**

**Document 2.10.2 Statutory and Non-Statutory Sites and Features of the Historic Environment - Kent**

**Planning Inspectorate Reference: EN020026**

**Version: A, Version 2, change request  
November 2025**

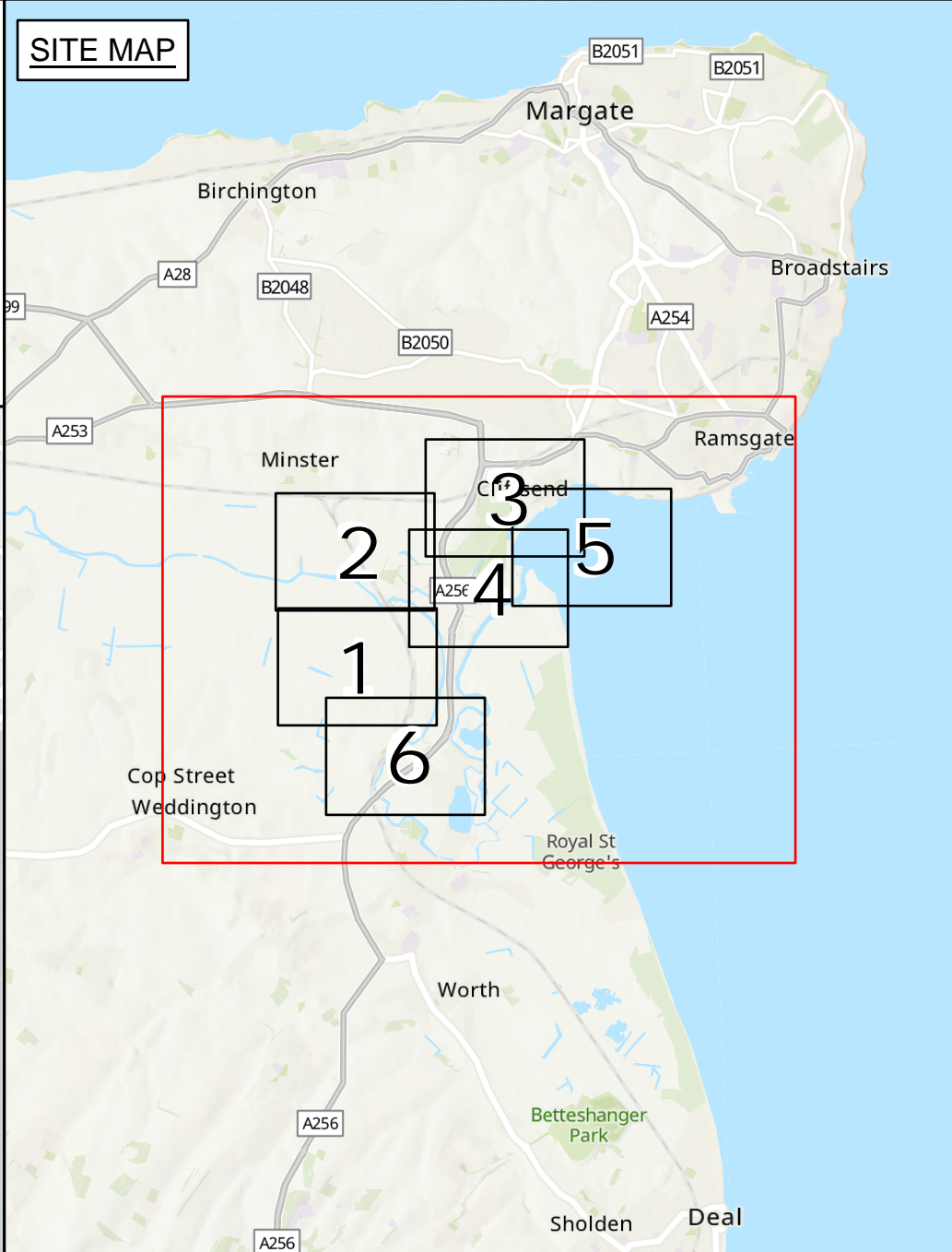
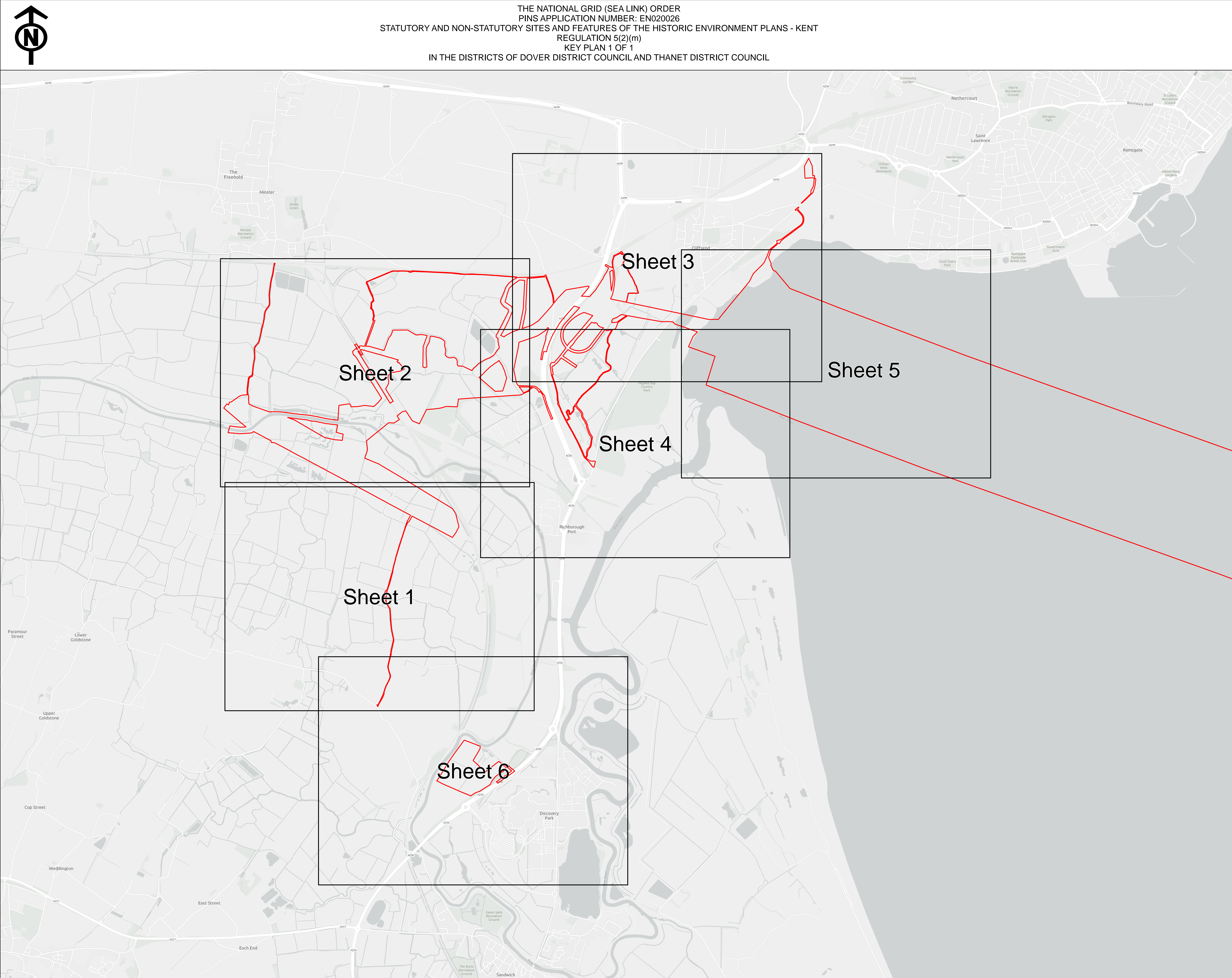
**Infrastructure Planning (Applications: Prescribed Forms and Procedure)  
Regulations 2009 Regulation 5(2)(m)**

national**grid**



**Page intentionally left blank**





Application document 2.10.2

### Legend

- ☒ Order Limits  
☐ Detailed sheets

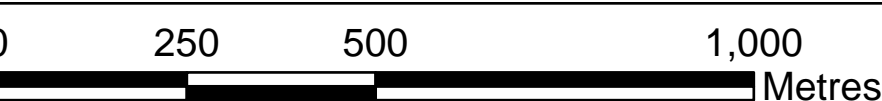
## Notes

This Plan is scaled at paper size A0, therefore any prints taken at smaller sizes will affect accuracy of the measurement units and should not be scaled against. These plans show the Order Limits and potential locations for the works. Due to the need for future flexibility, National Grid will be applying for Order Limits and limits of Deviation within its Development Consent Order, within which any final alignment would lie.

For further information on construction please refer to the construction section of the Environmental Statement.

Reference should be made to the Guide to the Plans (Document Ref 2.1) which provides further information on what the plans show.

Coordinate System: British National Grid  
Sheet X Centroid Coordinate: N/A      Sheet Y Centroid Coordinate: N/A



BACKGROUND MAPPING INFORMATION HAS BEEN REPRODUCED FROM THE ORDNANCE SURVEY BY PERMISSION OF ORDNANCE SURVEY OF THE CONTROLLER OF HIS MAJESTY'S STATIONERY OFFICE. CROWN COPYRIGHT ORDNANCE SURVEY © 100024241.  
 LESKEY INTERNATIONAL LTD © NATIONAL GRID ELECTRICITY ESRI COMMUNITY MAPS  
 CONTRIBUTORS, ESRI UK, ESRI, HERE, GARMIN, FOURSQUARE, GEOTECHNOLOGIES, INC, METU  
 USA, USGS  
 OFFICE FOR NATIONAL STATISTICS LICENCED UNDER THE OPEN GOVERNMENT LICENCE V.3.0

ver.2	Nov 25	Change request version	JF	SC	JW
A	06/03/25	For Submission	JF	SC	JW
Issue	Date	Remarks	Drawn	Checked	Approved

THE NATIONAL GRID (SEA LINK) ORDER  
PINS APPLICATION NUMBER: EN020026  
STATUTORY AND NON-STATUTORY SITES AND  
FEATURES OF THE HISTORIC ENVIRONMENT  
PLANS - KENT  
REGULATION 5(2)(m)  
KEY PLAN 1 OF 1

nationalgrid

Application Number


1020026

### International Grid Drawing References

DCO/K/KP/SS/0907

<u>Scale</u>	<u>Sheet Size</u>	<u>Sheet</u>	<u>Issue</u>
1:10,000	A0	SHEET 1 OF 1	A ver.2



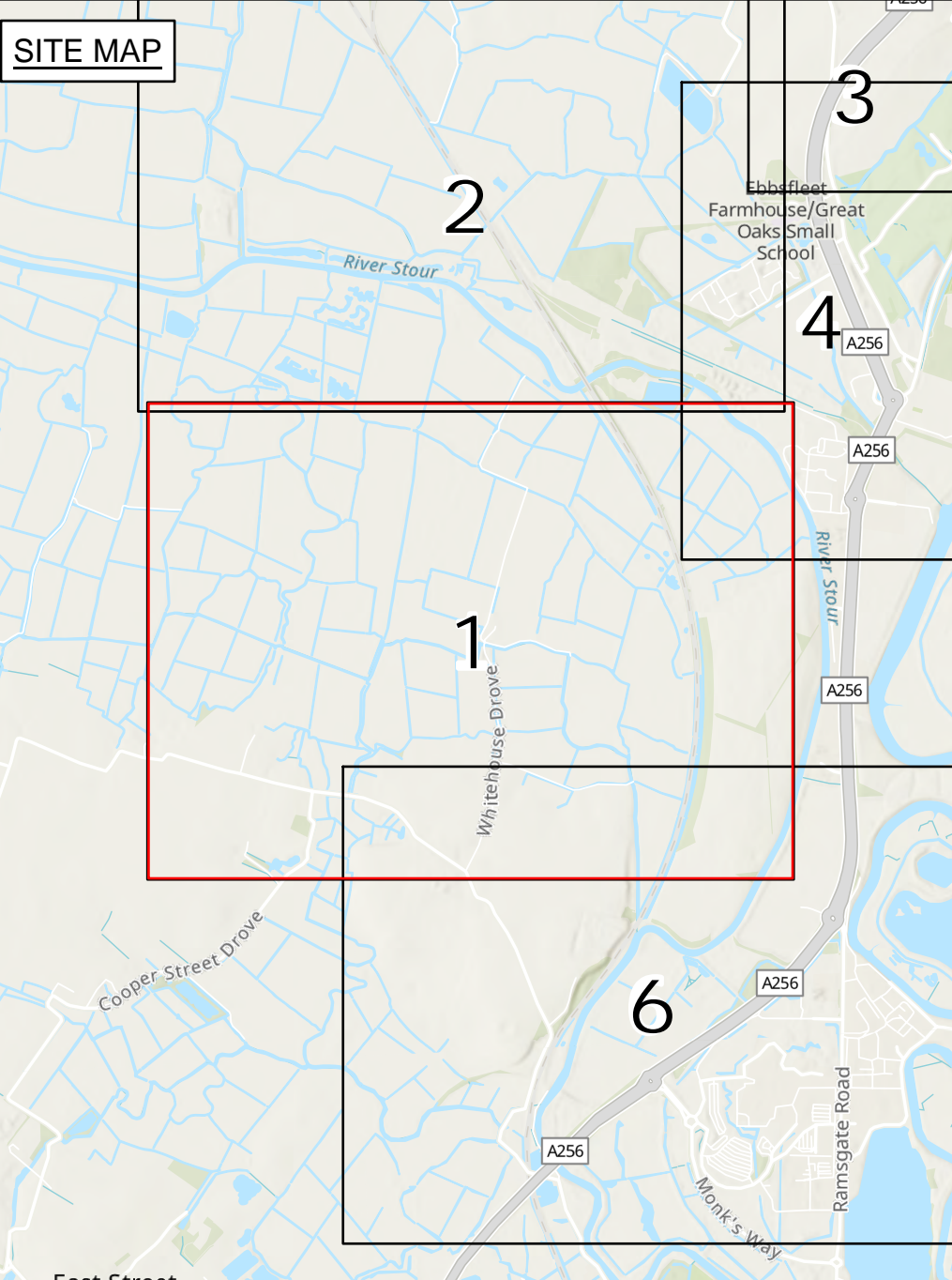


THE NATIONAL GRID (SEA LINK) ORDER  
PINS APPLICATION NUMBER: EN020026  
STATUTORY AND NON-STATUTORY SITES AND FEATURES OF THE HISTORIC ENVIRONMENT PLANS - KENT  
REGULATION 5(2)(m)  
SHEET 1 OF 6  
IN THE DISTRICTS OF DOVER DISTRICT COUNCIL AND THANET DISTRICT COUNCIL

FOR CONTINUATION SEE SHEET 2

FOR CONTINUATION SEE SHEET 4

FOR CONTINUATION SEE SHEET 6



Application document 2.10.2

- Legend**
- Order Limits
  - Listed Building Grade II
  - Scheduled Monument
  - Heritage feature (line)
  - Heritage feature (point)
  - Heritage feature (polygon)

**Notes**

1. This plan is scaled at paper size A0, therefore any prints taken at smaller sizes will affect accuracy of the measurement units and should not be scaled against.  
2. These plans show the Order Limits and potential locations for the works.  
Due to the need for future flexibility, National Grid will be applying for Order Limits and Limits of Deviation within its Development Consent Order, within which any final alignment would lie.  
3. For further information on construction please refer to the construction section of the Environmental Statement.  
4. Reference should be made to the Guide to the Plans (Document Ref 2.1) which provides further information on what the plans show.

Coordinate System: British National Grid  
Sheet X Centroid Coordinate: 631915  
Sheet Y Centroid Coordinate: 161337.59376

0 62.5 125 250  
Metres

BACKGROUND MAPPING INFORMATION HAS BEEN REPRODUCED FROM THE ORDNANCE SURVEY BY PERMISSION OF THE CONTROLLER OF HIS MAJESTY'S STATIONERY OFFICE. CROWN COPYRIGHT ORDNANCE SURVEY © 100024241. BLUESKY INTERNATIONAL LTD © NATIONAL GRID ELECTRICITY ESRI COMMUNITY MAPS CONTRIBUTORS, ESRI UK, ESRI HERE, GARMIN, FOURSQUARE, GEOTECHNOLOGIES, INC, METV, NASA, USGS  
OFFICE FOR NATIONAL STATISTICS LICENCED UNDER THE OPEN GOVERNMENT LICENCE V3.0

A	06/03/25	For Submission	JF	SC	JW
Issue	Date	Remarks	Drawn	Checked	Approved

**Title**

THE NATIONAL GRID (SEA LINK) ORDER  
PINS APPLICATION NUMBER: EN020026  
STATUTORY AND NON-STATUTORY SITES AND  
FEATURES OF THE HISTORIC ENVIRONMENT  
PLANS - KENT  
REGULATION 5(2)(m)  
SHEET 1 OF 6

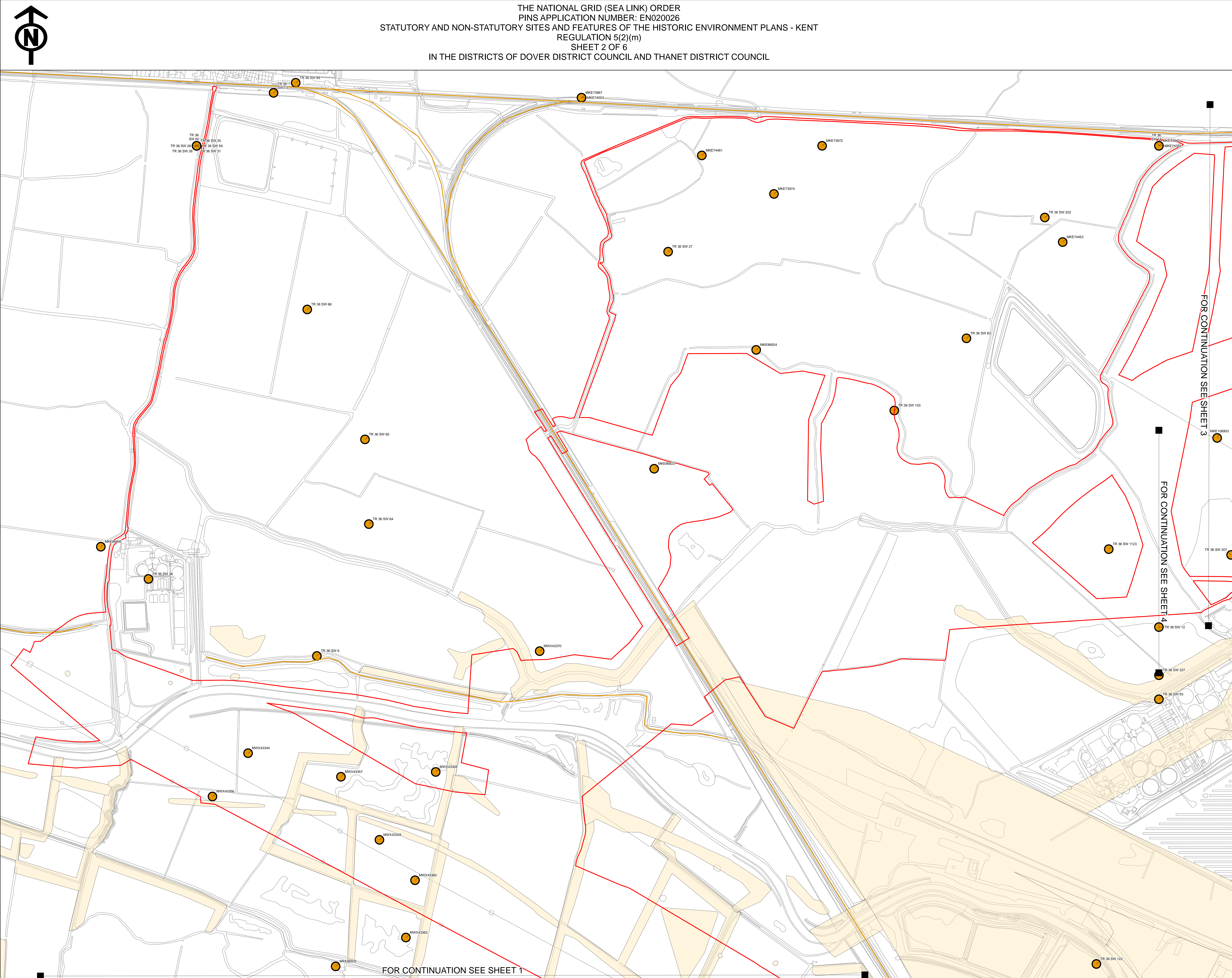
**nationalgrid**

Application Number  
EN020026





National Grid Drawing Reference  
DCO/K/HE/PS/0908

Scale	Sheet Size	Sheet	Issue
1:2,500	A0	SHEET 1 OF 6	A





**Legend**

-  Order Limits
-  Heritage feature (line)
-  Heritage feature (point)
-  Heritage feature (polygon)

Coordinate System: British National Grid  
Sheet X Centroid Coordinate: 631861.9375      Sheet Y Centroid Coordinate: 163171.65625

0      62.5      125      250      Metres

BACKGROUND MAPPING INFORMATION HAS BEEN REPRODUCED FROM THE ORDNANCE SURVEY BY PERMISSION OF ORDNANCE SURVEY OF THE CONTROLLER OF HIS MAJESTY'S STATIONERY OFFICE, CROWN COPYRIGHT MATERIAL. PROSPECTOR'S SHEET 10002421, BLUESKY INTERNATIONAL LTD. ©, NATIONAL GRID ELECTRICITY ESR COMMUNITY MAPS CONTRIBUTORS, ESR UK, ESR, here, GARMIN, FOUR SQUARE, GEOTECHNOLOGIES, INC, M3/1

OFFICE FOR NATIONAL STATISTICS LICENCED UNDER THE OPEN GOVERNANCE LICENCE © 2014

THE NATIONAL GRID (SEA LINK) ORDER  
PINS APPLICATION NUMBER: EN020026  
STATUTORY AND NON-STATUTORY SITES AND  
FEATURES OF THE HISTORIC ENVIRONMENT  
PLANS - KENT  
REGULATION 5(2)(m)  
SHEET 2 OF 6

Application Number

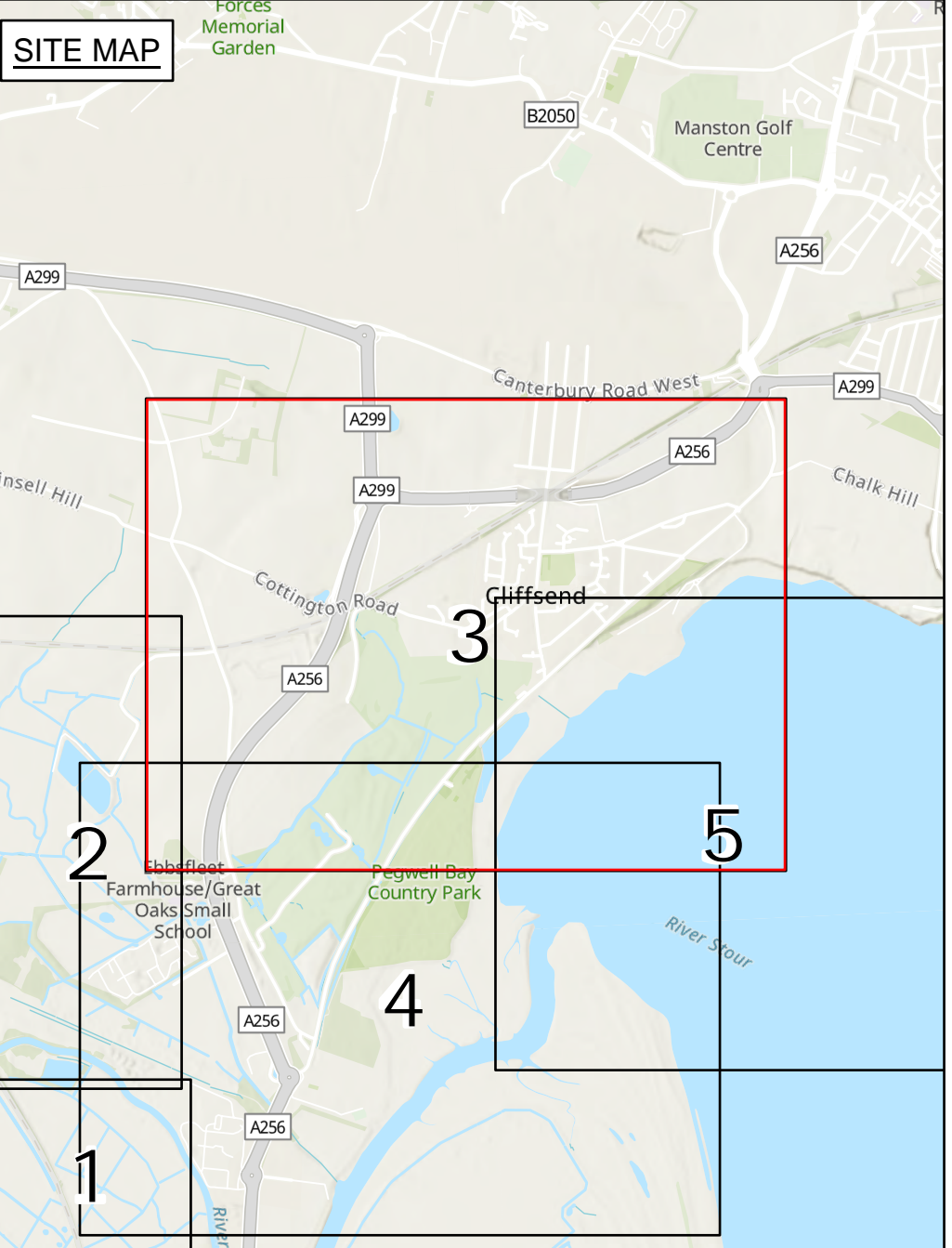
EN020026

COPYRIGHT: NOT TO BE REPRODUCED WITHOUT THE WRITTEN PERMISSION OF NATIONAL GRID ELECTRICITY TRANSMISSION PLC





THE NATIONAL GRID (SEA LINK) ORDER  
PINS APPLICATION NUMBER: EN020026  
STATUTORY AND NON-STATUTORY SITES AND FEATURES OF THE HISTORIC ENVIRONMENT PLANS - KENT  
REGULATION 5(2)(m)  
SHEET 3 OF 6  
IN THE DISTRICTS OF DOVER DISTRICT COUNCIL AND THANET DISTRICT COUNCIL



Application document 2.10.2

- Legend**
- Order Limits
  - Listed Building Grade II
  - Military Remains
  - Heritage feature (line)
  - Heritage feature (point)
  - Heritage feature (polygon)

**Notes**

1. This plan is scaled at paper size A0, therefore any prints taken at smaller sizes will affect accuracy of the measurement units and should not be scaled against.  
2. These plans show the Order Limits and potential locations for the works.  
Due to the need for future flexibility, National Grid will be applying for Order Limits and Limits of Deviation within its Development Consent Order, within which any final alignment would lie.  
3. For further information on construction please refer to the construction section of the Environmental Statement.  
4. Reference should be made to the Guide to the Plans (Document Ref 2.1) which provides further information on what the plans show.

Coordinate System: British National Grid  
Sheet X Centroid Coordinate: 634330.375 Sheet Y Centroid Coordinate: 164087.64062

0 62.5 125 250 Metres

BACKGROUND MAPPING INFORMATION HAS BEEN REPRODUCED FROM THE ORDNANCE SURVEY BY PERMISSION OF THE ORDNANCE SURVEY OF THE CONTROLLER OF HIS MAJESTY'S STATIONERY OFFICE. CROWN COPYRIGHT ORDNANCE SURVEY © 100024241. BLUEBERRY INTERNATIONAL LTD © NATIONAL GRID ELECTRICITY ESRV COMMUNITY MAPS CONTRIBUTORS: ESRI UK, ESRI HERE, GARMIN, FOURSQUARE, GEOTECHNOLOGIES, INC, METV, NASA, USGS  
OFFICE FOR NATIONAL STATISTICS LICENCED UNDER THE OPEN GOVERNMENT LICENCE V3.0

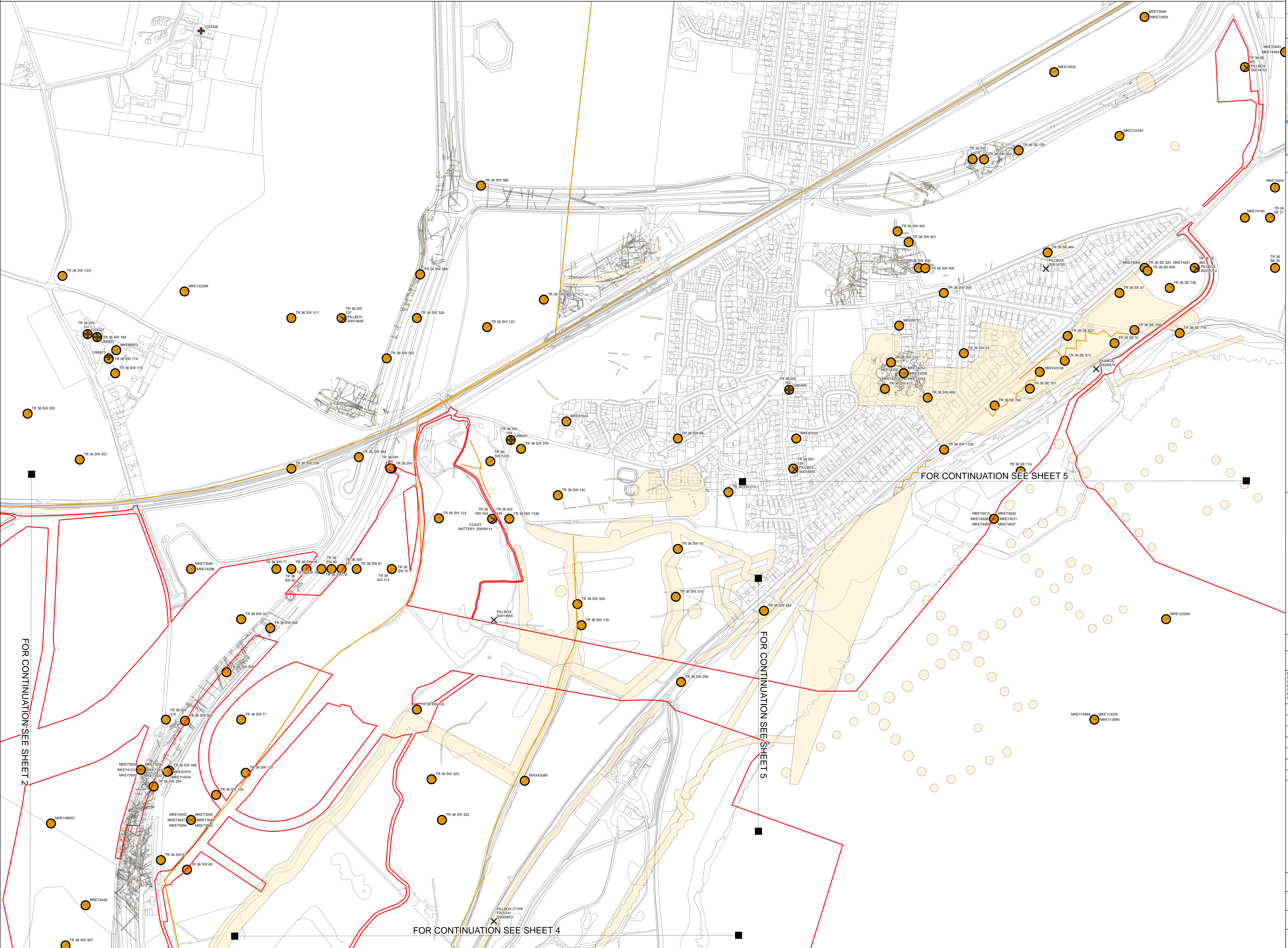
A ver.2	Nov 25	Change request version	JF	SC	JW
A	06/03/25	For Submission	JF	SC	JW
Issue	Date	Remarks	Drawn	Checked	Approved

**Title**

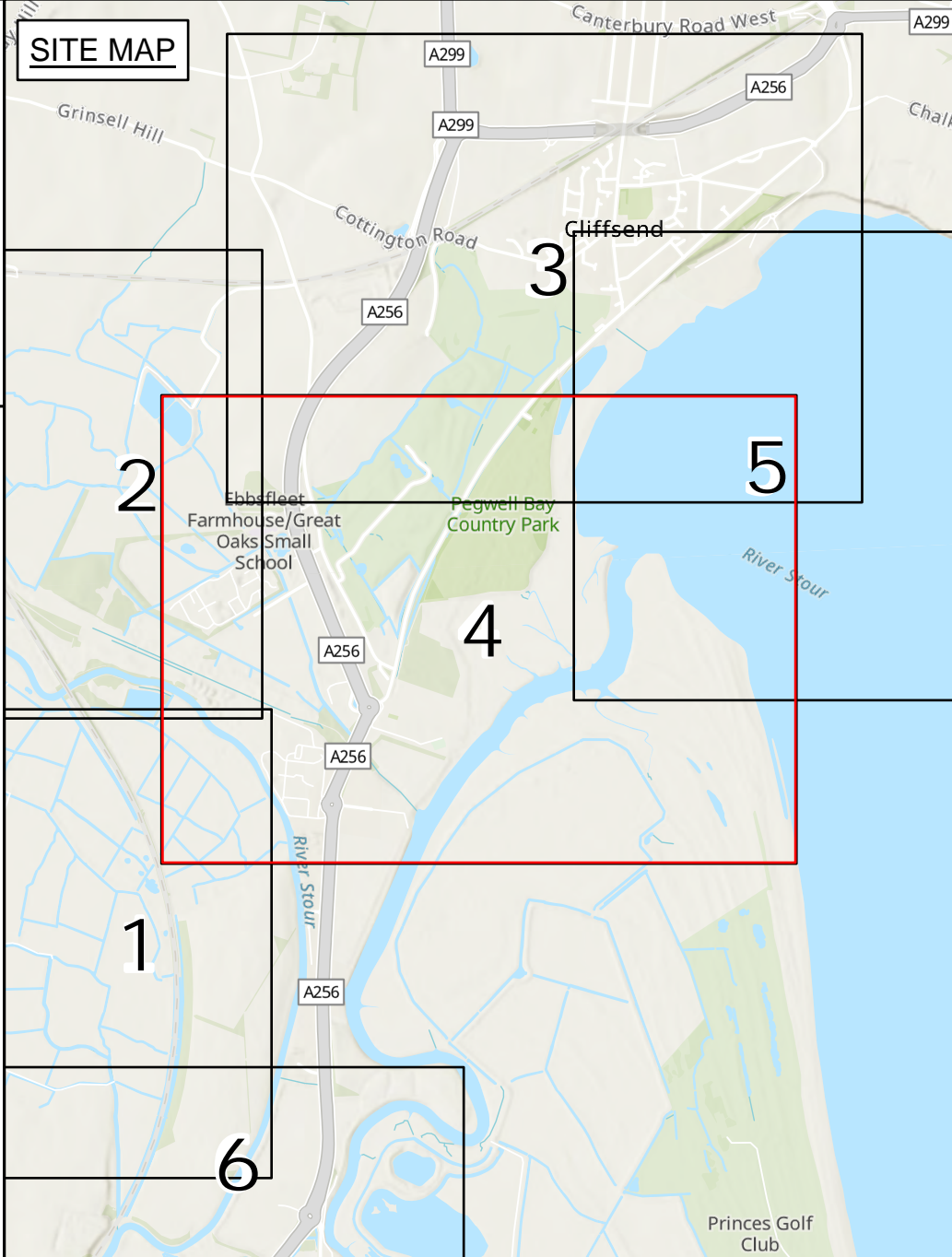
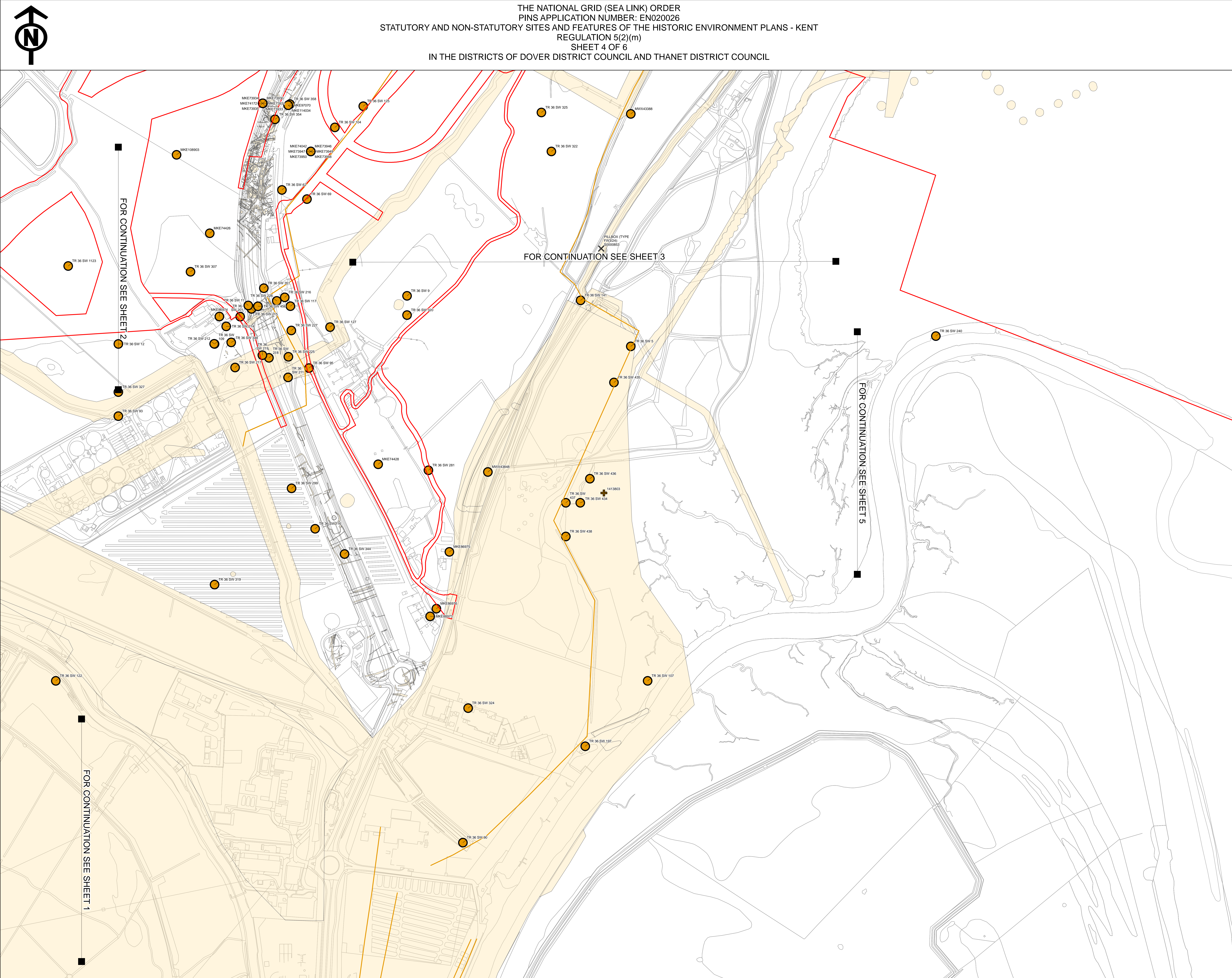
THE NATIONAL GRID (SEA LINK) ORDER  
PINS APPLICATION NUMBER: EN020026  
STATUTORY AND NON-STATUTORY SITES AND  
FEATURES OF THE HISTORIC ENVIRONMENT  
PLANS - KENT  
REGULATION 5(2)(m)  
SHEET 3 OF 6

**nationalgrid**

Application Number		EN020026	
National Grid Drawing Reference		DCO/K/HE/PS/0910	
Scale	Sheet Size	Sheet	Issue
1:2,500	A0	SHEET 3 OF 6	A ver.2







Application document 2.10.2

- Legend**
- Order Limits
  - Listed Building Grade II
  - Military Remains
  - Heritage feature (line)
  - Heritage feature (point)
  - Heritage feature (polygon)

**Notes**

1. This plan is scaled at paper size A0, therefore any prints taken at smaller sizes will affect accuracy of the measurement units and should not be scaled against.  
2. These plans show the Order Limits and potential locations for the works.  
Due to the need for future flexibility, National Grid will be applying for Order Limits and Limits of Deviation within its Development Consent Order, within which any final alignment would lie.  
3. For further information on construction please refer to the construction section of the Environmental Statement.  
4. Reference should be made to the Guide to the Plans (Document Ref 2.1) which provides further information on what the plans show.

Coordinate System: British National Grid  
Sheet X Centroid Coordinate: 634385.75 Sheet Y Centroid Coordinate: 161481.59378



BACKGROUND MAPPING INFORMATION HAS BEEN REPRODUCED FROM THE ORDNANCE SURVEY BY PERMISSION OF THE ORDNANCE SURVEY OF THE CONTROLLER OF HIS MAJESTY'S STATIONERY OFFICE. CROWN COPYRIGHT ORDNANCE SURVEY © 100024241.  
BLUESKY INTERNATIONAL LTD IS: NATIONAL GRID ELECTRICITY ESRI COMMUNITY MAPS CONTRIBUTORS, ESRI UK, ESRI HERE, GARMIN, FOURSQUARE, GEOTECHNOLOGIES, INC, METV, NASA, USGS  
OFFICE FOR NATIONAL STATISTICS LICENCED UNDER THE OPEN GOVERNMENT LICENCE V3.0

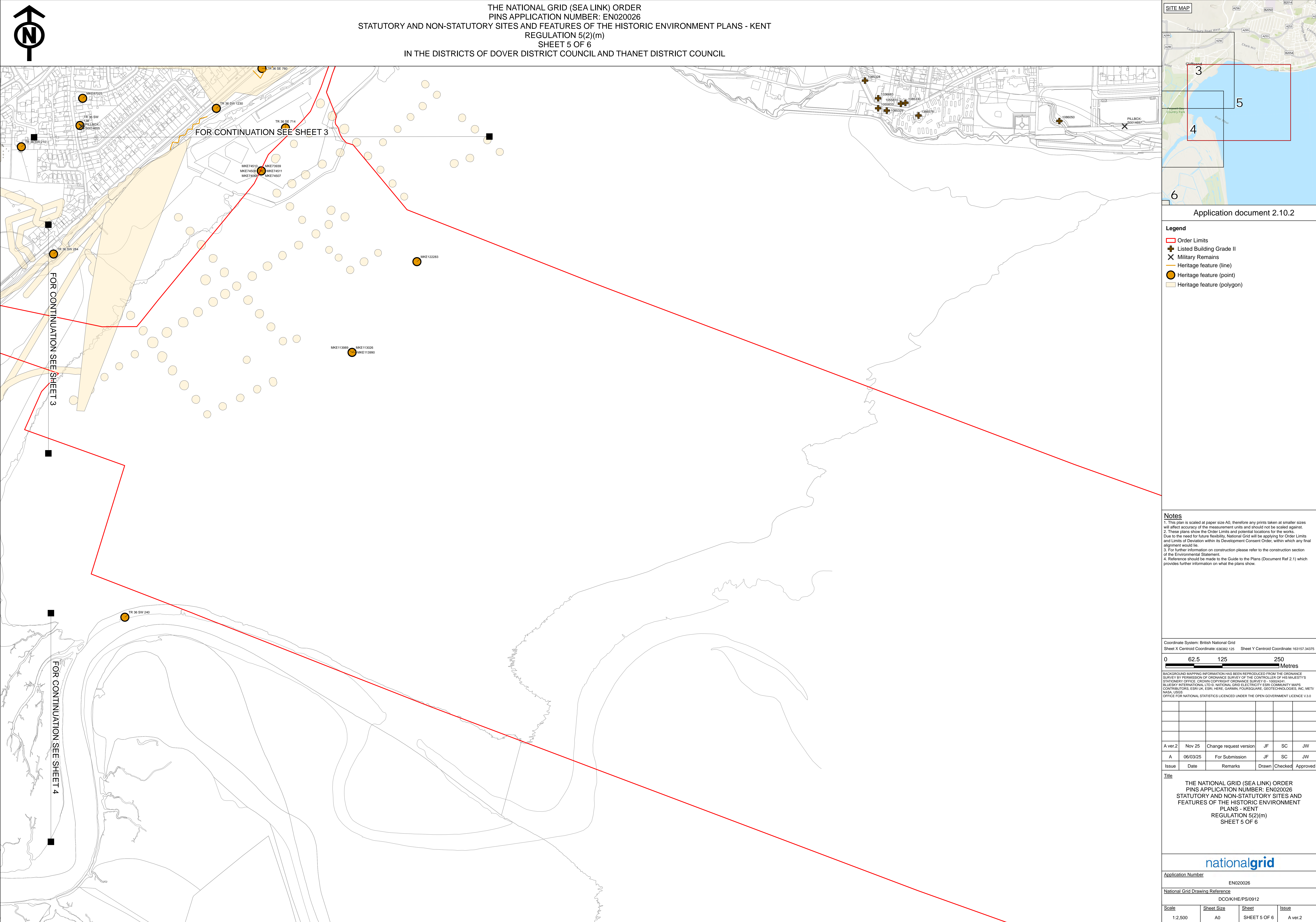
A	06/03/25	For Submission	JF	SC	JW
Issue	Date	Remarks	Drawn	Checked	Approved

**Title**

THE NATIONAL GRID (SEA LINK) ORDER  
PINS APPLICATION NUMBER: EN020026  
STATUTORY AND NON-STATUTORY SITES AND  
FEATURES OF THE HISTORIC ENVIRONMENT  
PLANS - KENT  
REGULATION 5(2)(m)  
SHEET 4 OF 6

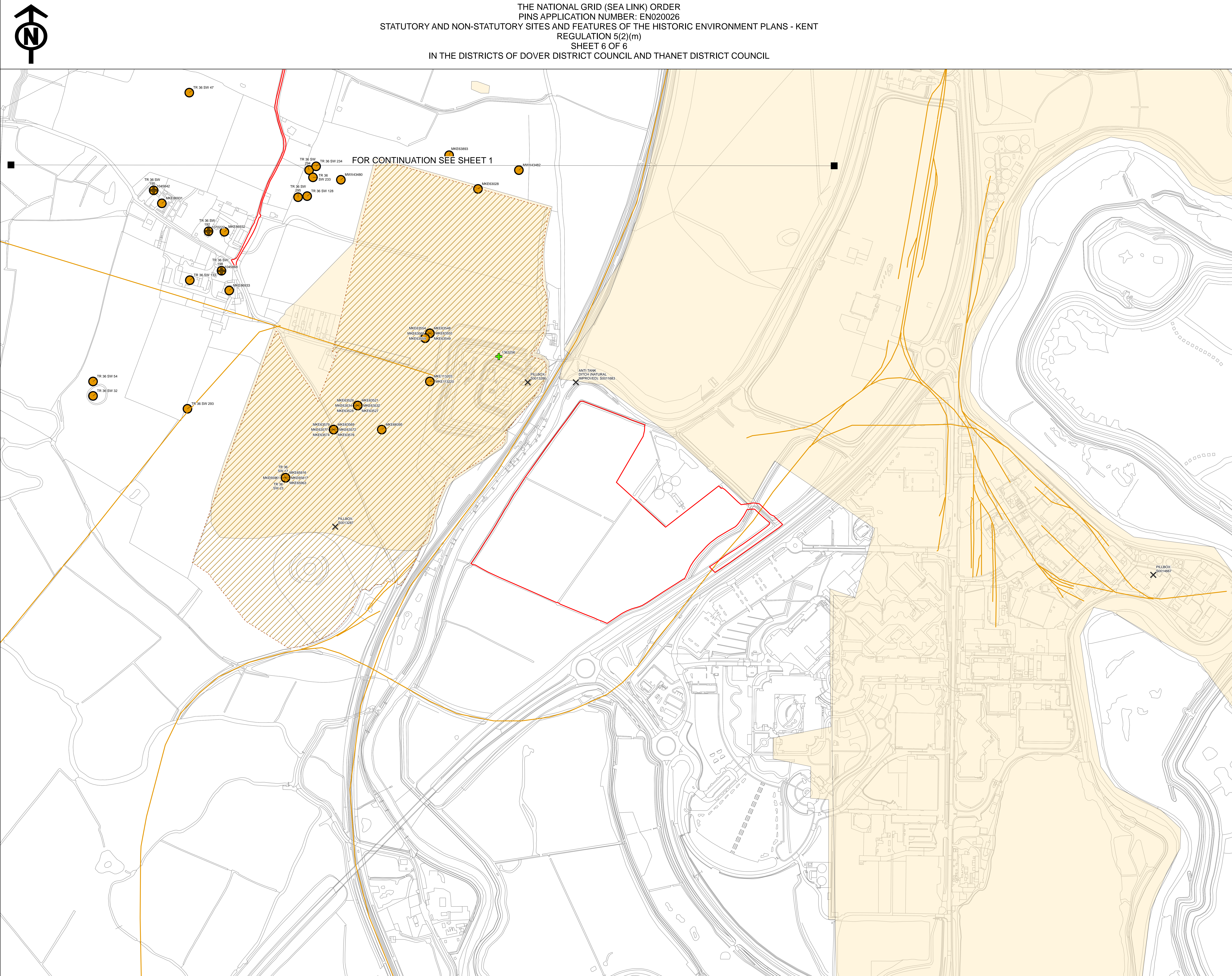
<b>nationalgrid</b>			
Application Number		EN020026	
National Grid Drawing Reference		DCO/K/HE/PS/0911	
Scale	Sheet Size	Sheet	Issue
1:2,500	A0	SHEET 4 OF 6	A













COPYRIGHT: NOT TO BE REPRODUCED WITHOUT THE WRITTEN PERMISSION OF NATIONAL GRID ELECTRICITY TRANSMISSION Plc





### Legend

-  Order Limits
-  Listed Building Grade I
-  Listed Building Grade II
-  Military Remains
-  Scheduled Monument
-  Heritage feature (line)
-  Heritage feature (point)
-  Heritage feature (polygon)

1. This plan is scaled at paper size A0, therefore any prints taken at smaller sizes will affect accuracy of the measurement units and should not be scaled against.
2. These plans show the Order Limits and potential locations for the works. Due to the need for future flexibility, National Grid will be applying for Order Limits and Limits of Deviation within its Development Consent Order, within which any final alignment would lie.
3. For further information on construction please refer to the construction section of the Environmental Statement.
4. Reference should be made to the Guide to the Plans (Document Ref 2.1) which provides further information on what the plans show.

BACKGROUND MAPPING INFORMATION HAS BEEN REPRODUCED FROM THE ORDNANCE SURVEY BY PERMISSION OF ORDNANCE SURVEY OF THE CONTROLLER OF HIS MAJESTY'S STATIONERY OFFICE. CROWN COPYRIGHT ORDNANCE SURVEY © 100024241.  
BLUESKY INTERNATIONAL LTD © NATIONAL GRID ELECTRICITY © RSI COMMUNITY MAPS  
CONTRIBUTORS, ESRI UK, ESRI, HERE, GARMIN, FOURSQUARE, GEOTECHNOLOGIES, INC, METU  
NUS, USGS  
OFFICE FOR NATIONAL STATISTICS LICENCED UNDER THE OPEN GOVERNMENT LICENCE V3.0

**Title**

THE NATIONAL GRID (SEA LINK) ORDER  
PINS APPLICATION NUMBER: EN020026  
STATUTORY AND NON-STATUTORY SITES AND  
FEATURES OF THE HISTORIC ENVIRONMENT  
PLANS - KENT  
REGULATION 5(2)(m)  
SHEET 6 OF 6

Application Number	EN020026
--------------------	----------

National Grid Drawing Reference

<u>Scale</u>	<u>Sheet Size</u>	<u>Sheet</u>	<u>Issue</u>
1:2,500	A0	SHEET 6 OF 6	A